



















# Focus Areas LAEI 2013 in Redbridge


Legend





 FocusAreas

NO<sub>2</sub> (µg/m<sup>3</sup>)

	< 16
	16 - 19
	19 - 22
	22 - 25
	25 - 28
	28 - 31
	31 - 34
	34 - 37
	37 - 40
	40 - 43
	43 - 55
	55 - 58
	58 - 73
	73 - 76
	76 - 97
	> 97

 Limit

 Borough boundary

-  I43 A12 Eastern Avenue at Wanstead (east and west of Tunnel)
-  I44 Ilford A123 Ilford Road and Telford Hill
-  I45 A12 Eastern Avenue from Redbridge to A12/Aldborough Road
-  I46 Hermon Hill

Transport for London  
Windsor House, 42-50 Victoria Street  
London SW1H 0TL

